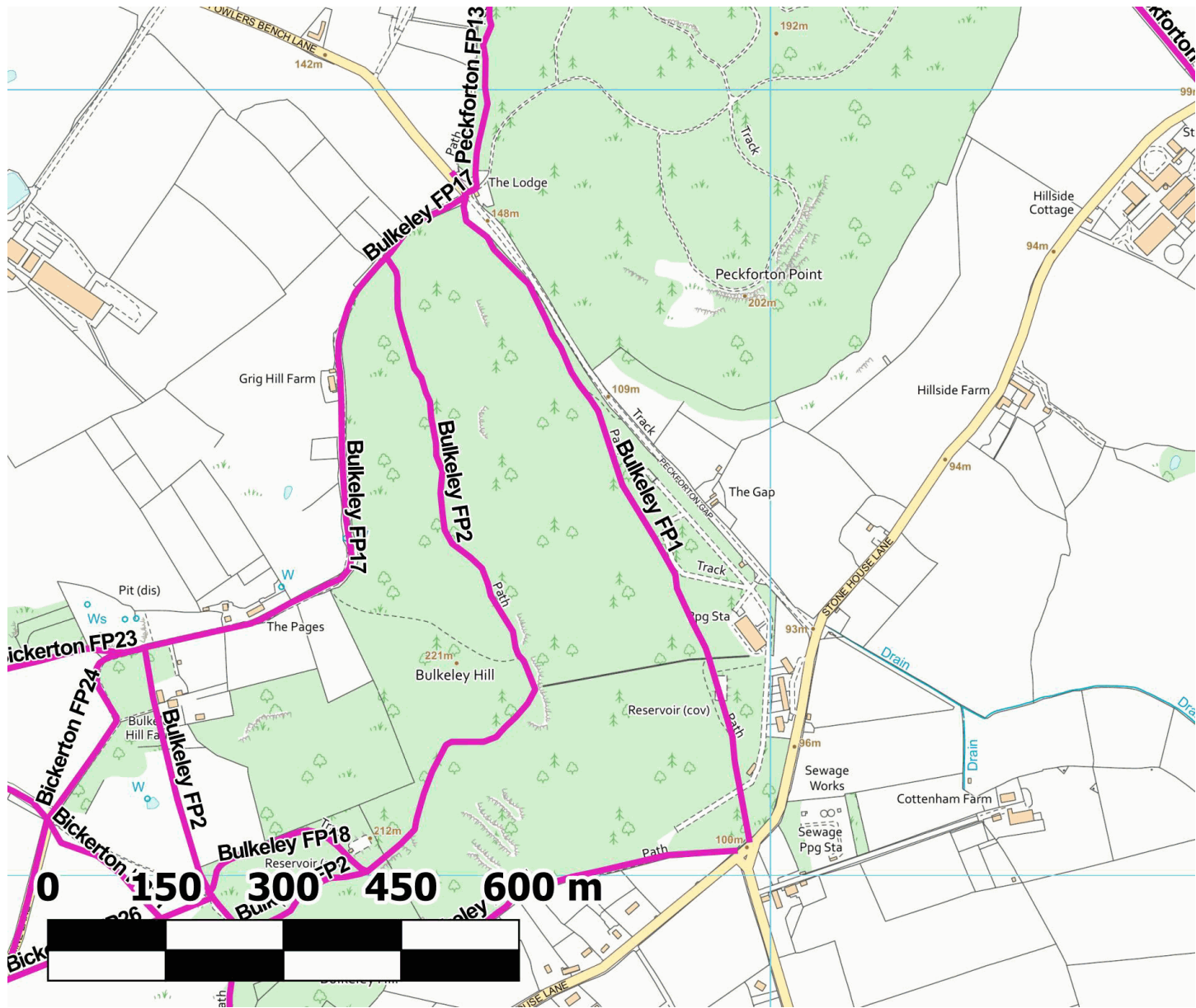


Path Map Report

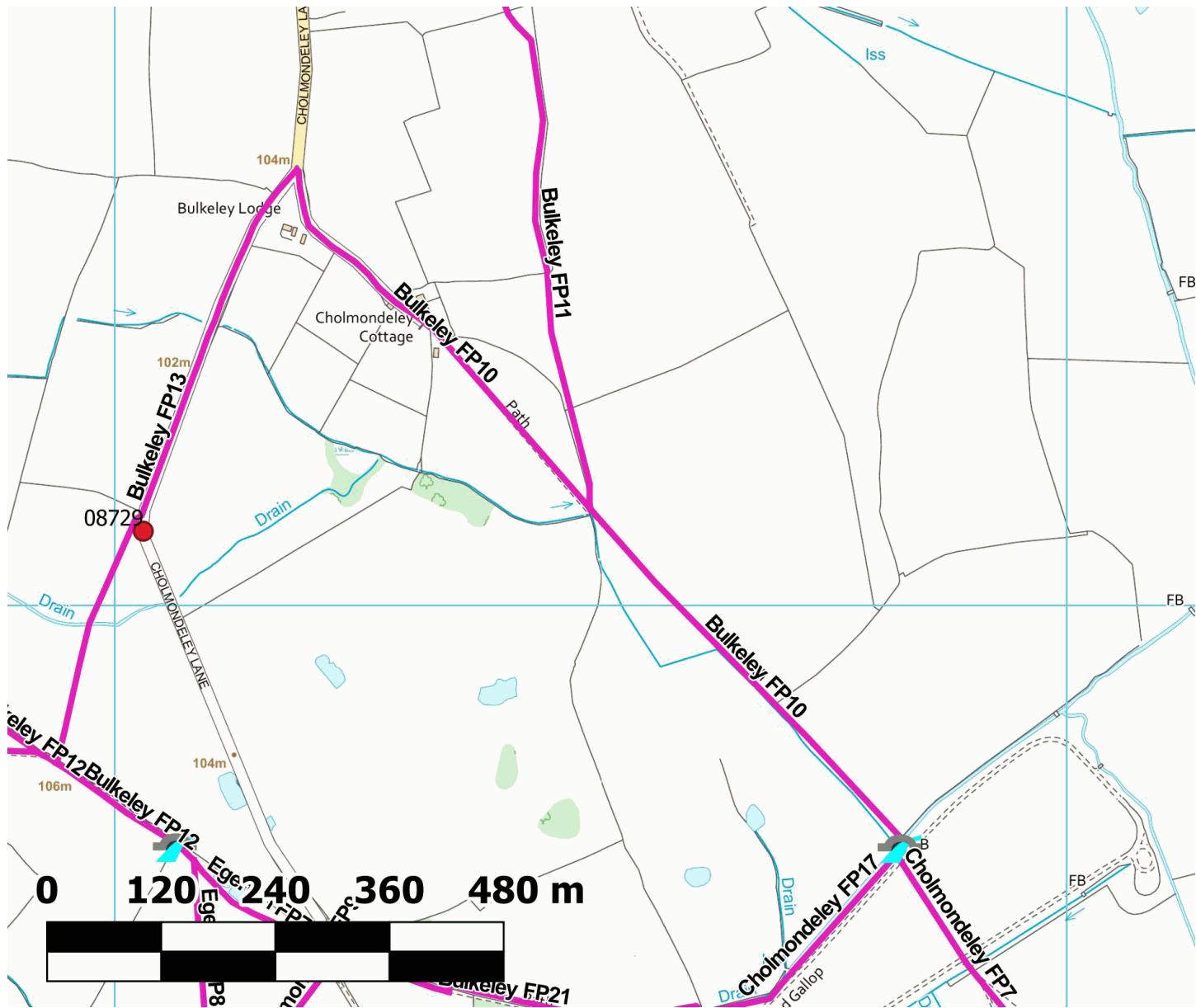


Scale: 1:6,300

Reproduced from an Ordnance Survey map with the permission of the Controller of HMSO © Crown Copyright. 2021

<u>Admin Group</u>	Crewe and Nantwich
<u>Admin Area</u>	Bulkeley
<u>Path Code</u>	054/FP1
<u>Status</u>	Footpath
<u>Length (m):</u>	948.08

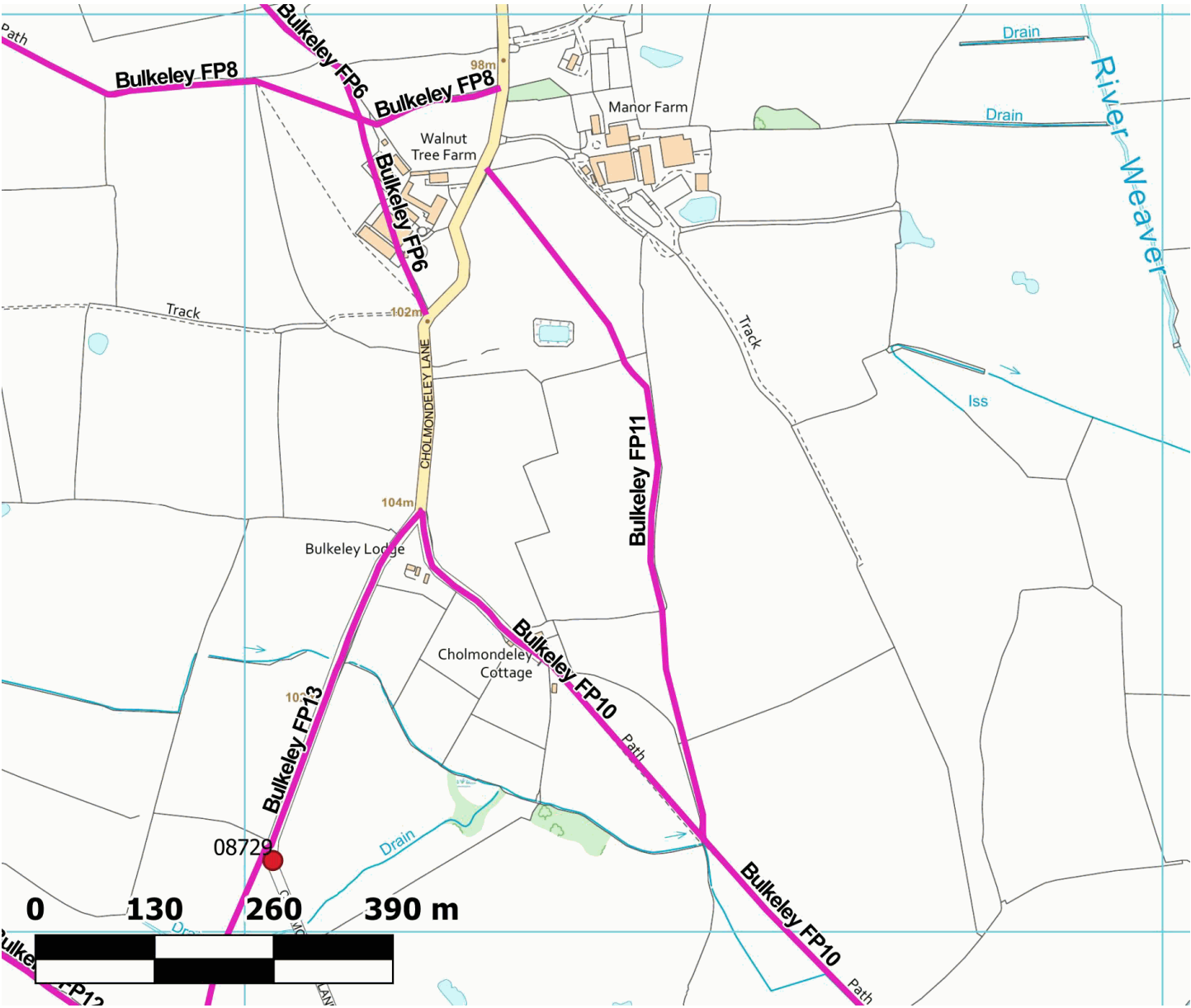
Path Map Report



Scale: 1:5,200

Reproduced from an Ordnance Survey map with the permission of the Controller of HMSO © Crown Copyright. 2021

<u>Admin Group</u>	Crewe and Nantwich
<u>Admin Area</u>	Bulkeley
<u>Path Code</u>	054/FP10
<u>Status</u>	Footpath
<u>Length (m):</u>	958.55

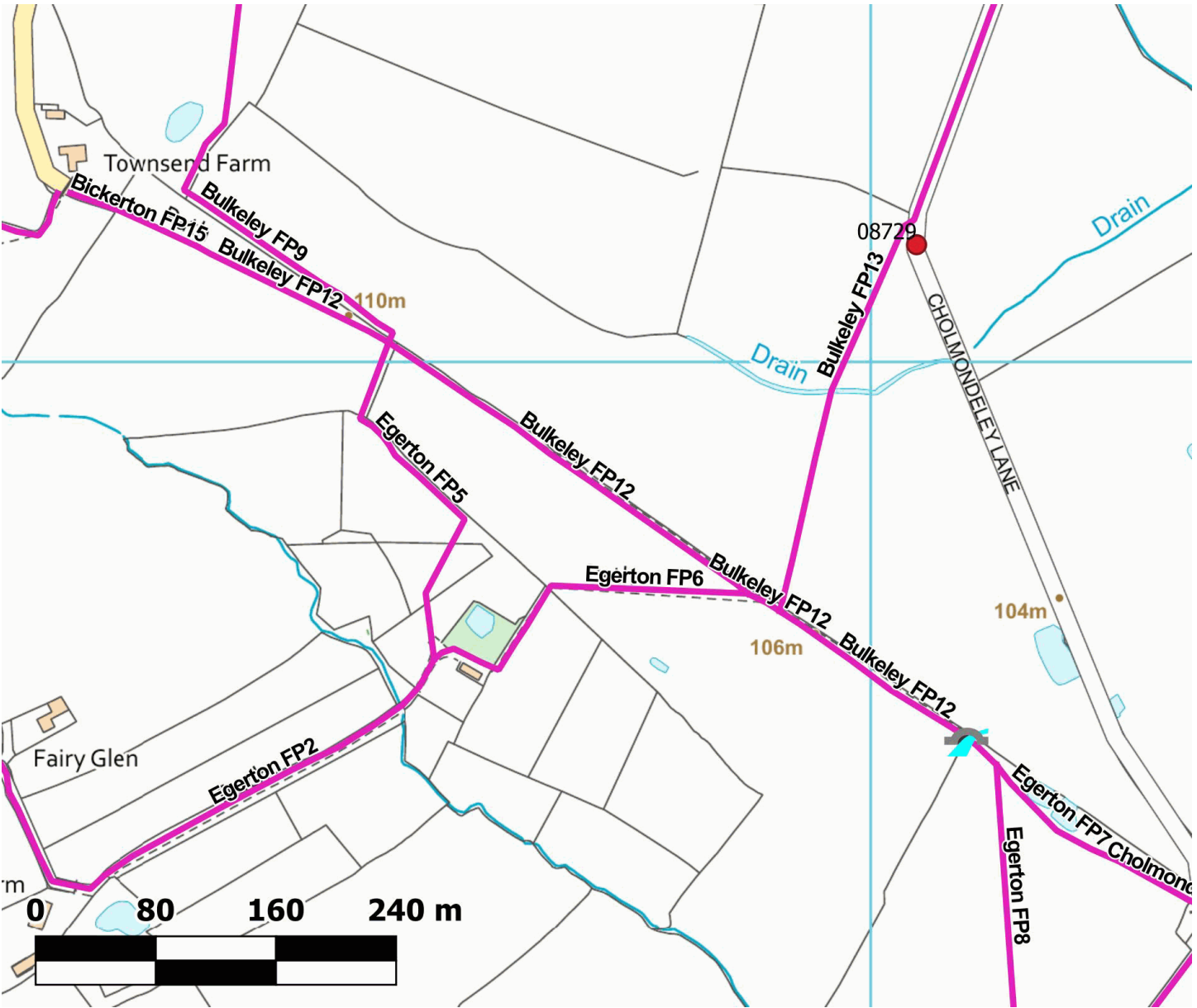


Scale: 1:5,400

Reproduced from an Ordnance Survey map with the permission of the Controller of HMSO © Crown Copyright. 2021

<u>Admin Group</u>	Crewe and Nantwich
<u>Admin Area</u>	Bulkeley
<u>Path Code</u>	054/FP11
<u>Status</u>	Footpath
<u>Length (m):</u>	795.02

Path Map Report

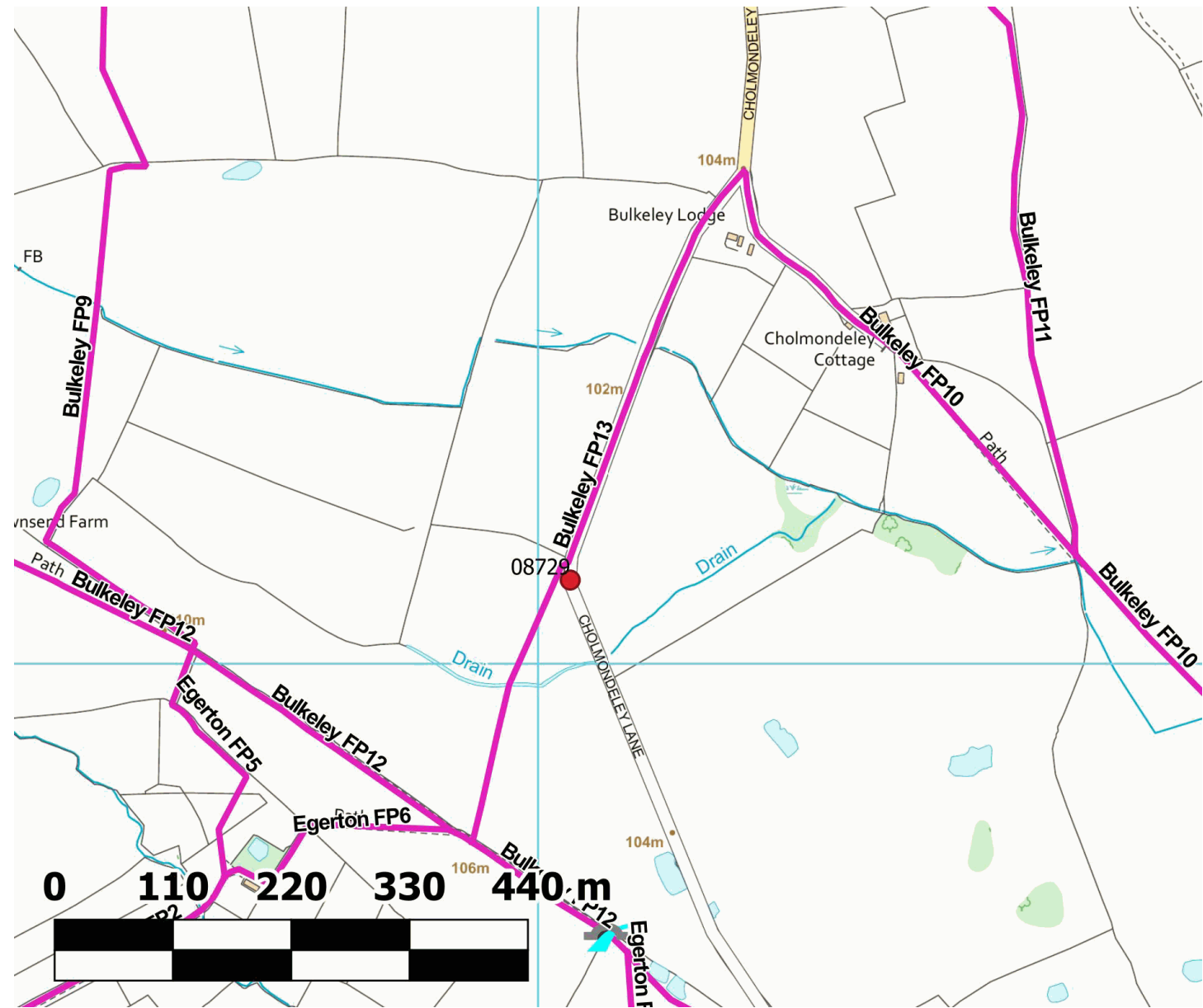


Scale: 1:3,300

Reproduced from an Ordnance Survey map with the permission of the Controller of HMSO © Crown Copyright. 2021

<u>Admin Group</u>	Crewe and Nantwich
<u>Admin Area</u>	Bulkeley
<u>Path Code</u>	054/FP12
<u>Status</u>	Footpath
<u>Length (m):</u>	635.61

Path Map Report

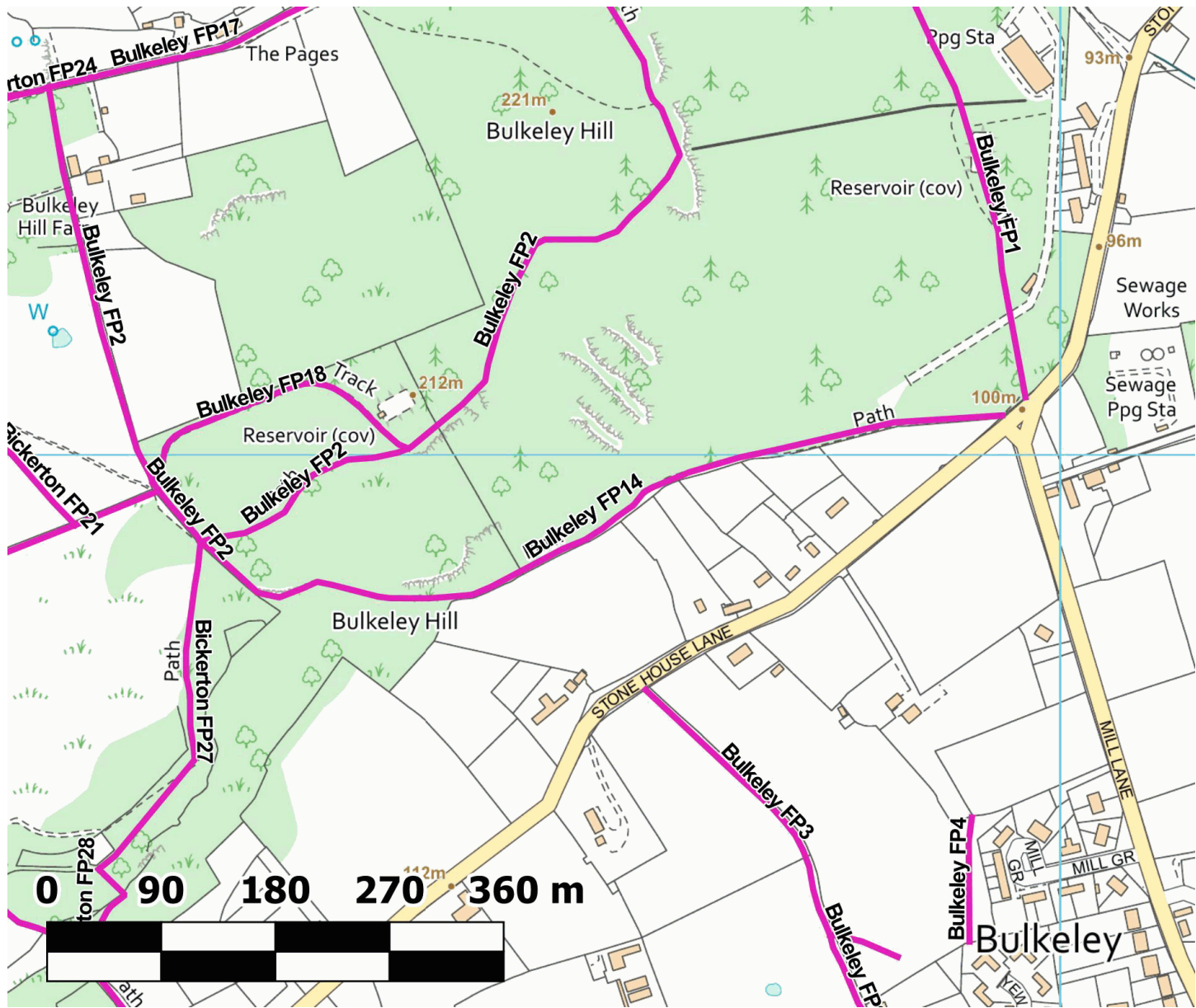


Scale: 1:4,600

Reproduced from an Ordnance Survey map with the permission of the Controller of HMSO © Crown Copyright. 2021

<u>Admin Group</u>	Crewe and Nantwich
<u>Admin Area</u>	Bulkeley
<u>Path Code</u>	054/FP13
<u>Status</u>	Footpath
<u>Length (m):</u>	679.23

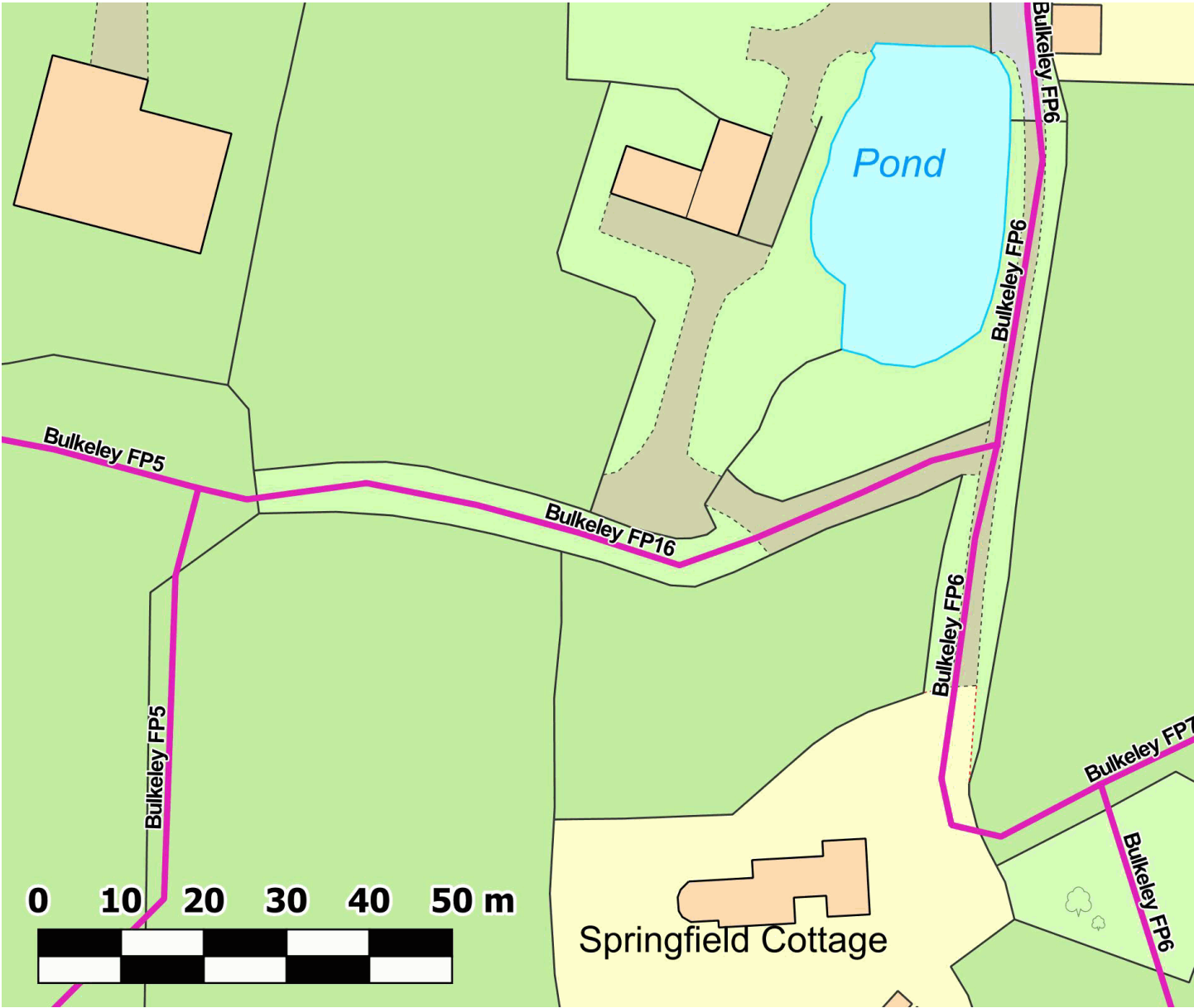
Path Map Report



Scale: 1:3,900

Reproduced from an Ordnance Survey map with the permission of the Controller of HMSO © Crown Copyright. 2021

<u>Admin Group</u>	Crewe and Nantwich
<u>Admin Area</u>	Bulkeley
<u>Path Code</u>	054/FP14
<u>Status</u>	Footpath
<u>Length (m):</u>	683.59

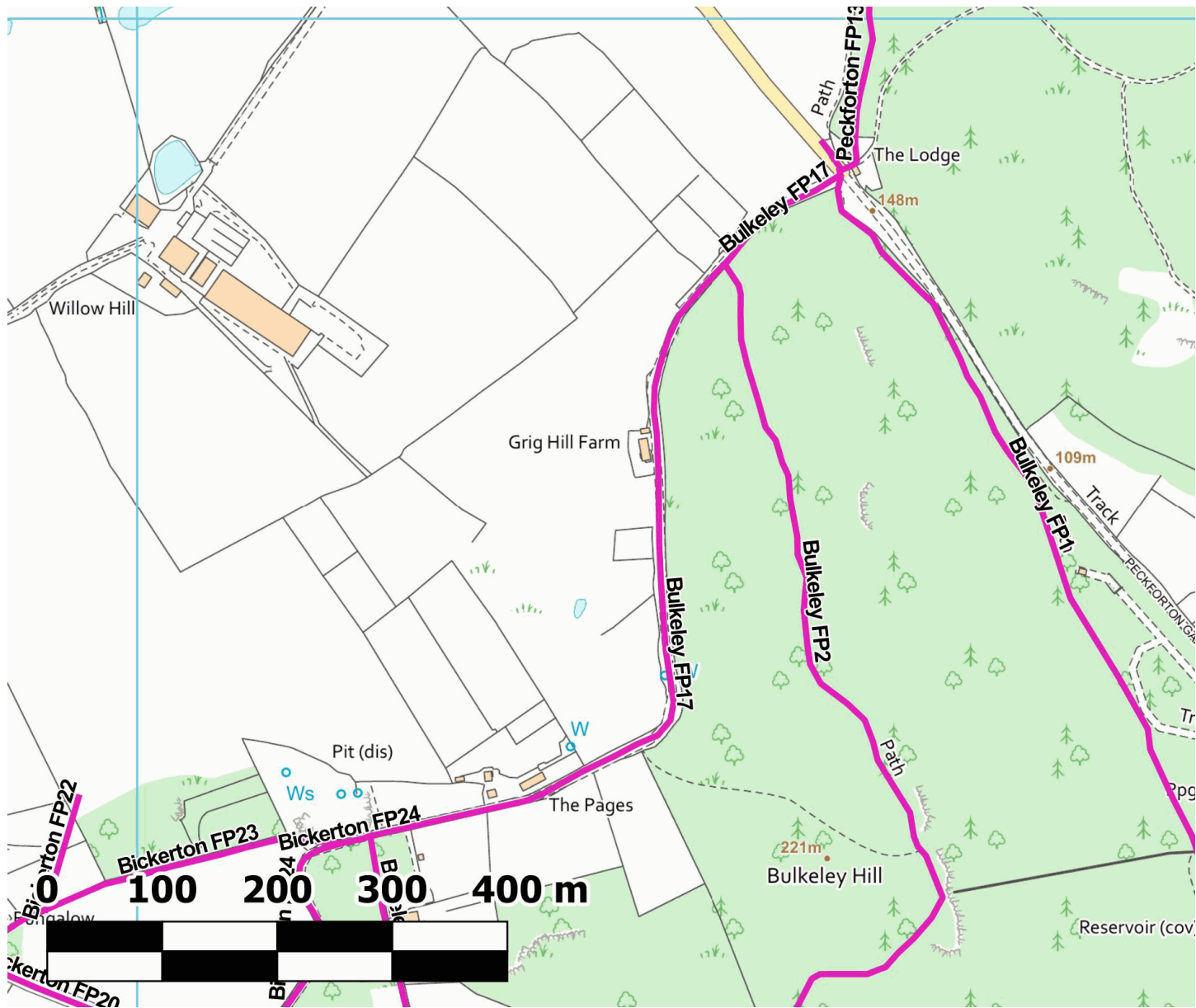


Scale: 1:600

Reproduced from an Ordnance Survey map with the permission of the Controller of HMSO © Crown Copyright. 2021

<u>Admin Group</u>	Crewe and Nantwich
<u>Admin Area</u>	Bulkeley
<u>Path Code</u>	054/FP16
<u>Status</u>	Footpath
<u>Length (m):</u>	100.88

Path Map Report

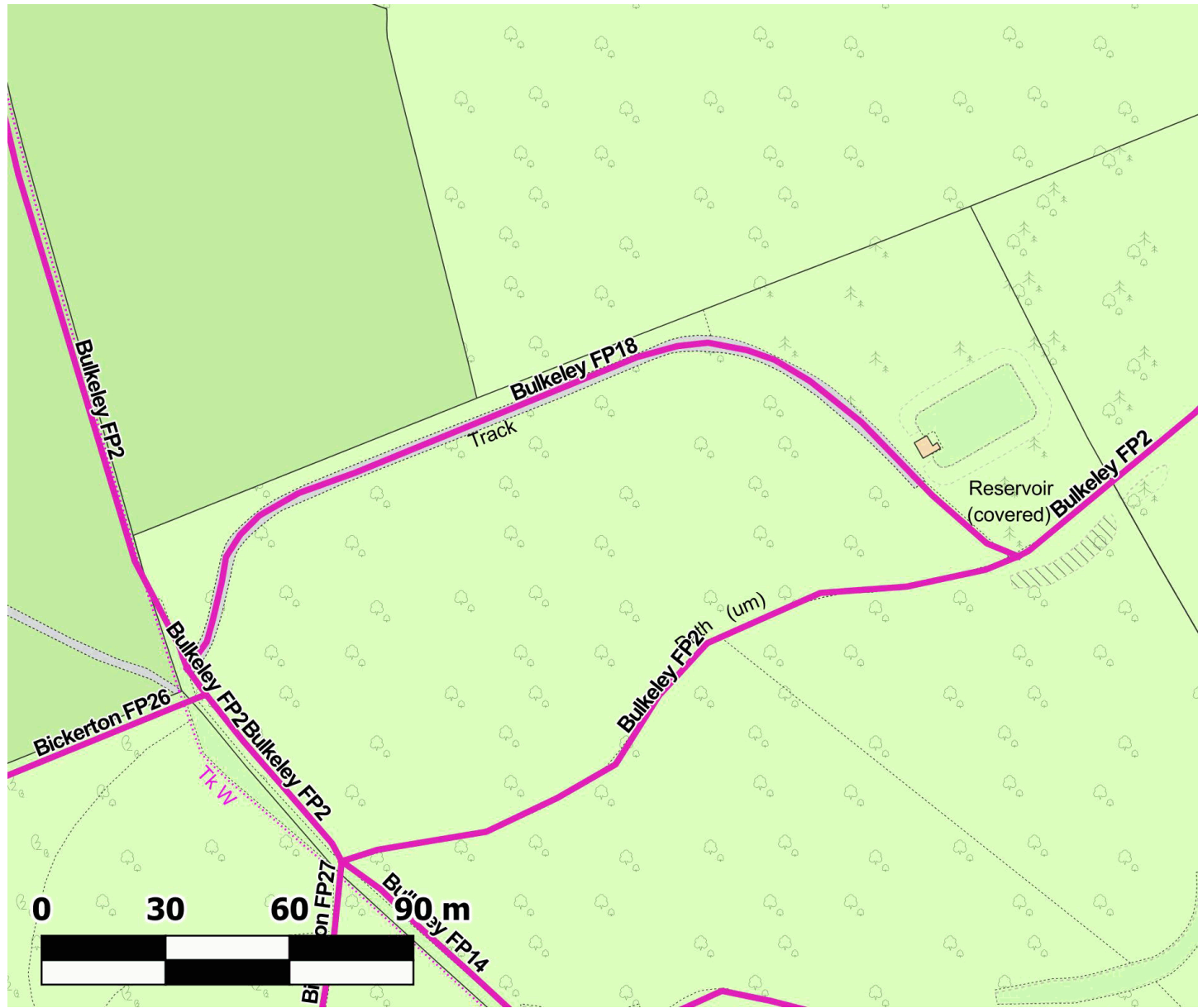


Scale: 1:4,300

Reproduced from an Ordnance Survey map with the permission of the Controller of HMSO © Crown Copyright. 2021

<u>Admin Group</u>	Crewe and Nantwich
<u>Admin Area</u>	Bulkeley
<u>Path Code</u>	054/FP17
<u>Status</u>	Footpath
<u>Length (m):</u>	837.24

Path Map Report

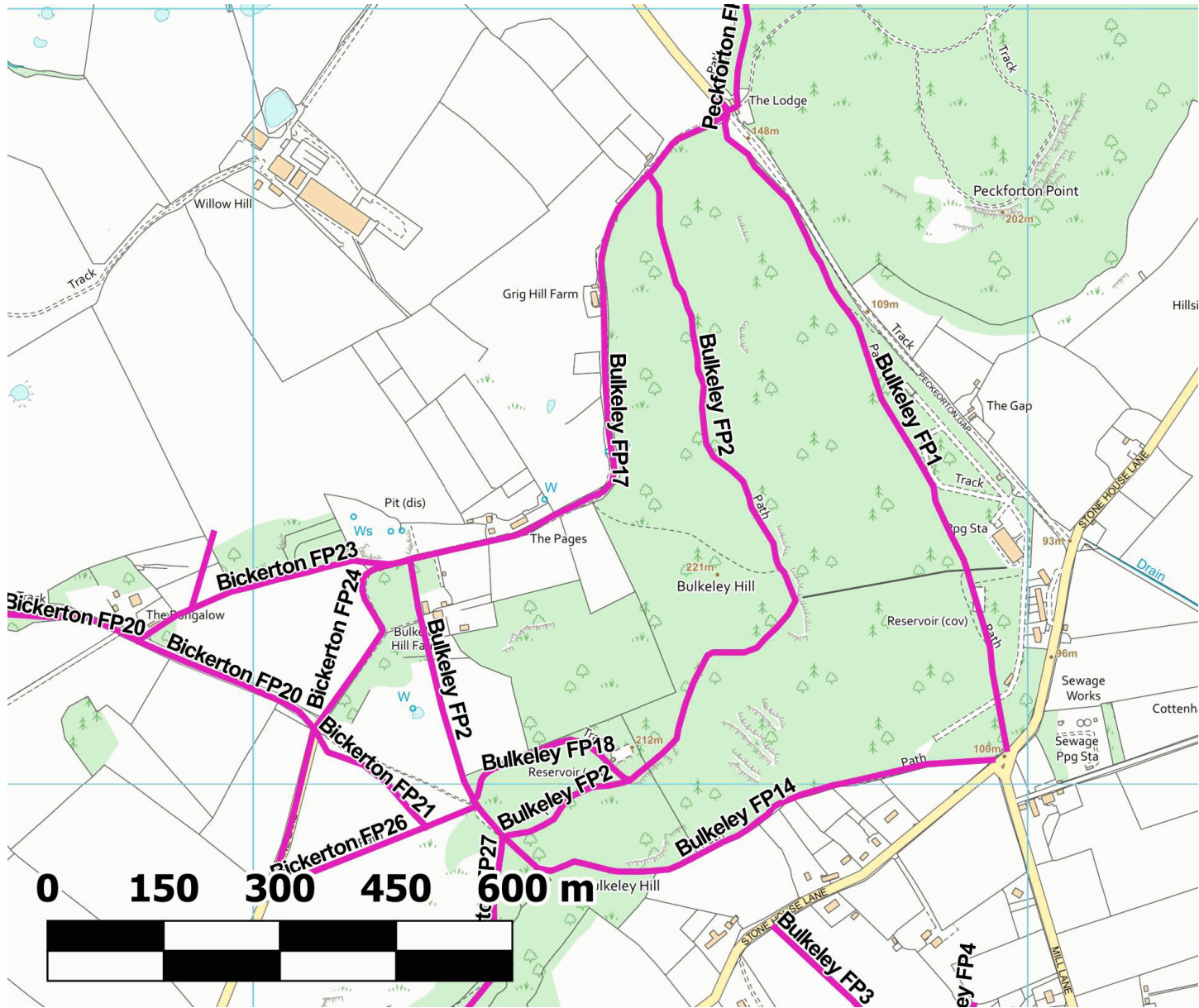


Scale: 1:1,200

Reproduced from an Ordnance Survey map with the permission of the Controller of HMSO © Crown Copyright. 2021

<u>Admin Group</u>	Crewe and Nantwich
<u>Admin Area</u>	Bulkeley
<u>Path Code</u>	054/FP18
<u>Status</u>	Footpath
<u>Length (m):</u>	251.83

Path Map Report

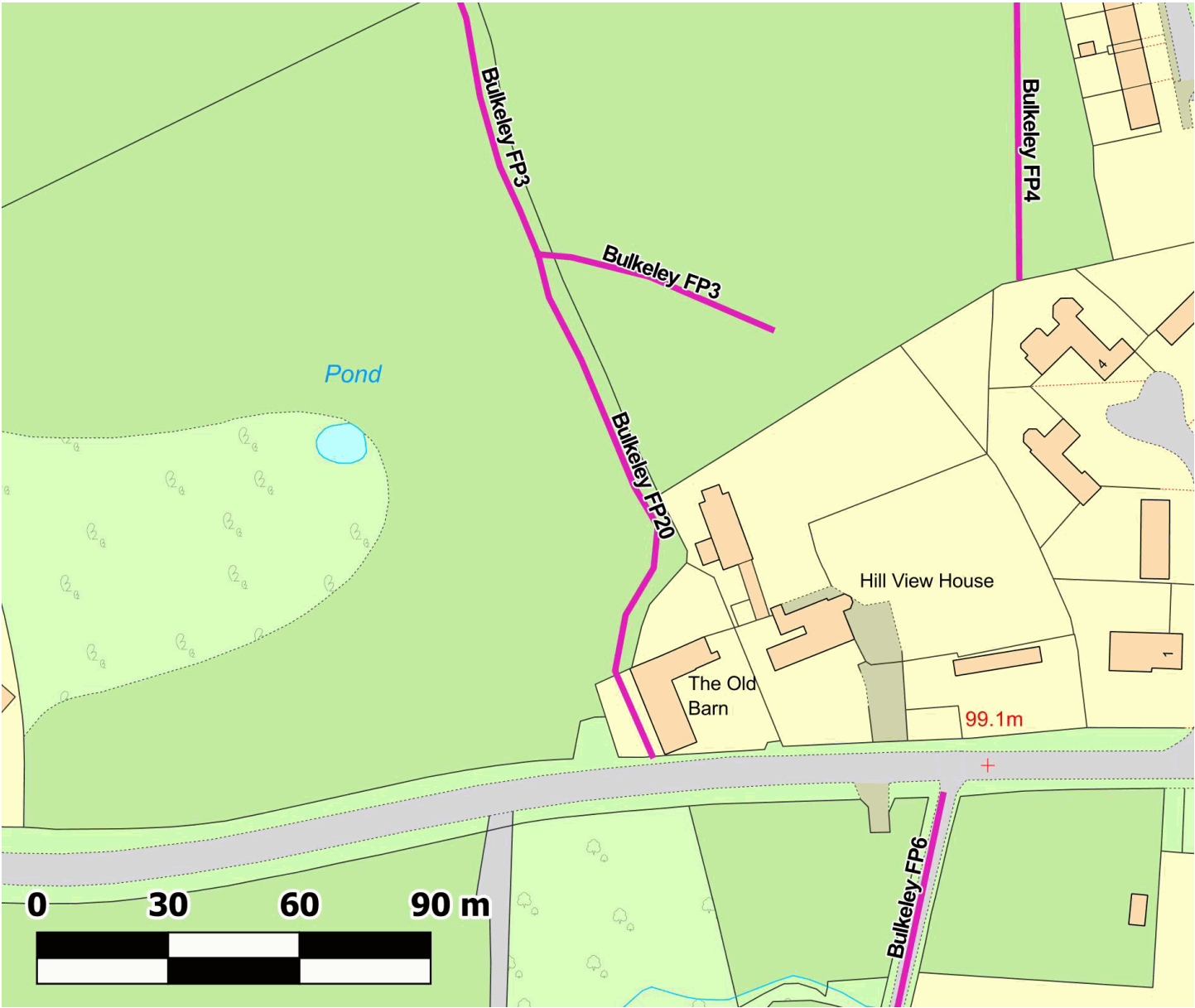


Scale: 1:6,400

Reproduced from an Ordnance Survey map with the permission of the Controller of HMSO © Crown Copyright. 2021

<u>Admin Group</u>	Crewe and Nantwich
<u>Admin Area</u>	Bulkeley
<u>Path Code</u>	054/FP2
<u>Status</u>	Footpath
<u>Length (m):</u>	1,512.82

Path Map Report

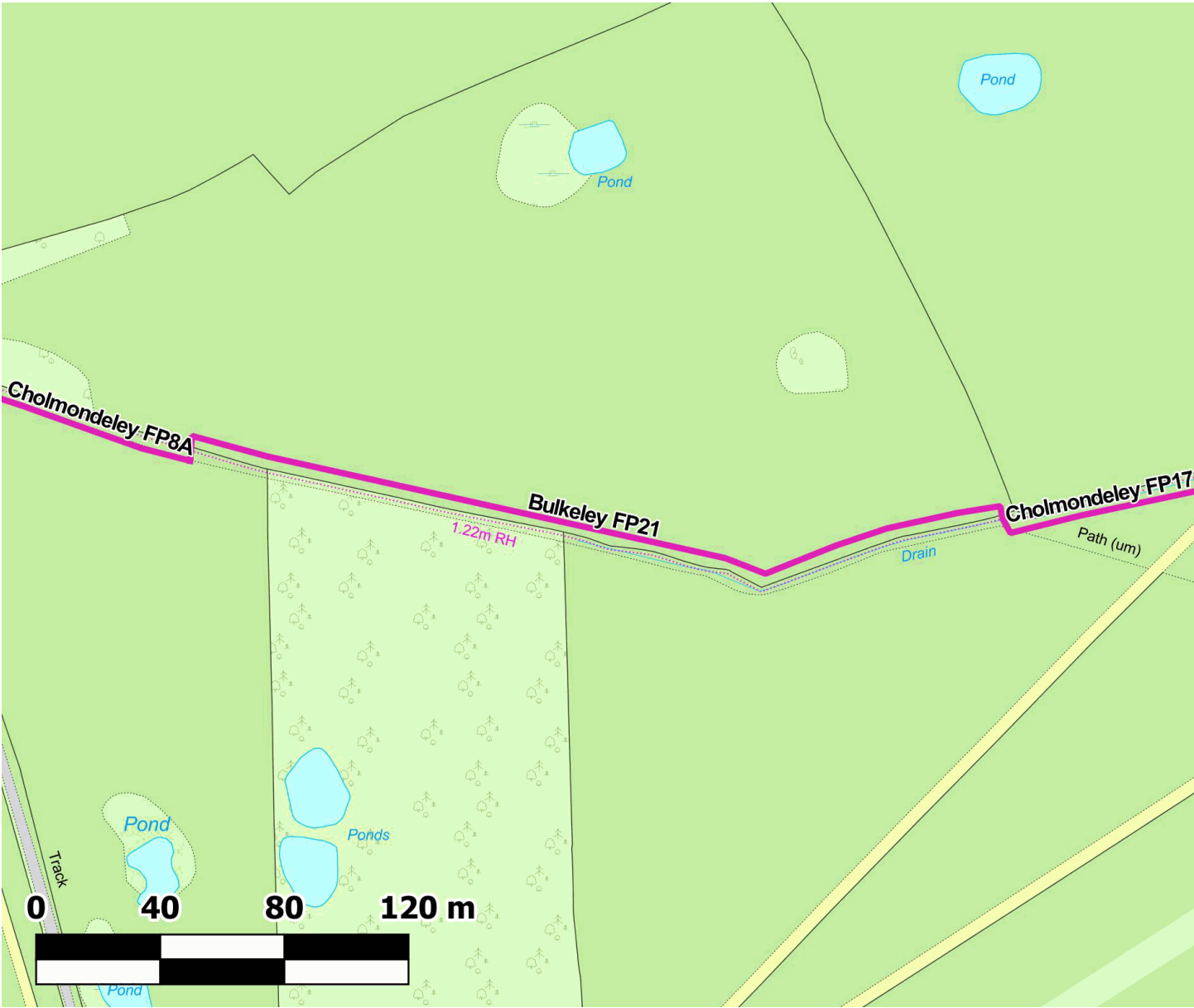


Scale: 1:-2,147,483,648

Reproduced from an Ordnance Survey map with the permission of the Controller of HMSO © Crown Copyright. 2021

<u>Admin Group</u>	Crewe and Nantwich
<u>Admin Area</u>	Bulkeley
<u>Path Code</u>	054/FP20
<u>Status</u>	Footpath
<u>Length (m):</u>	124.27

Path Map Report

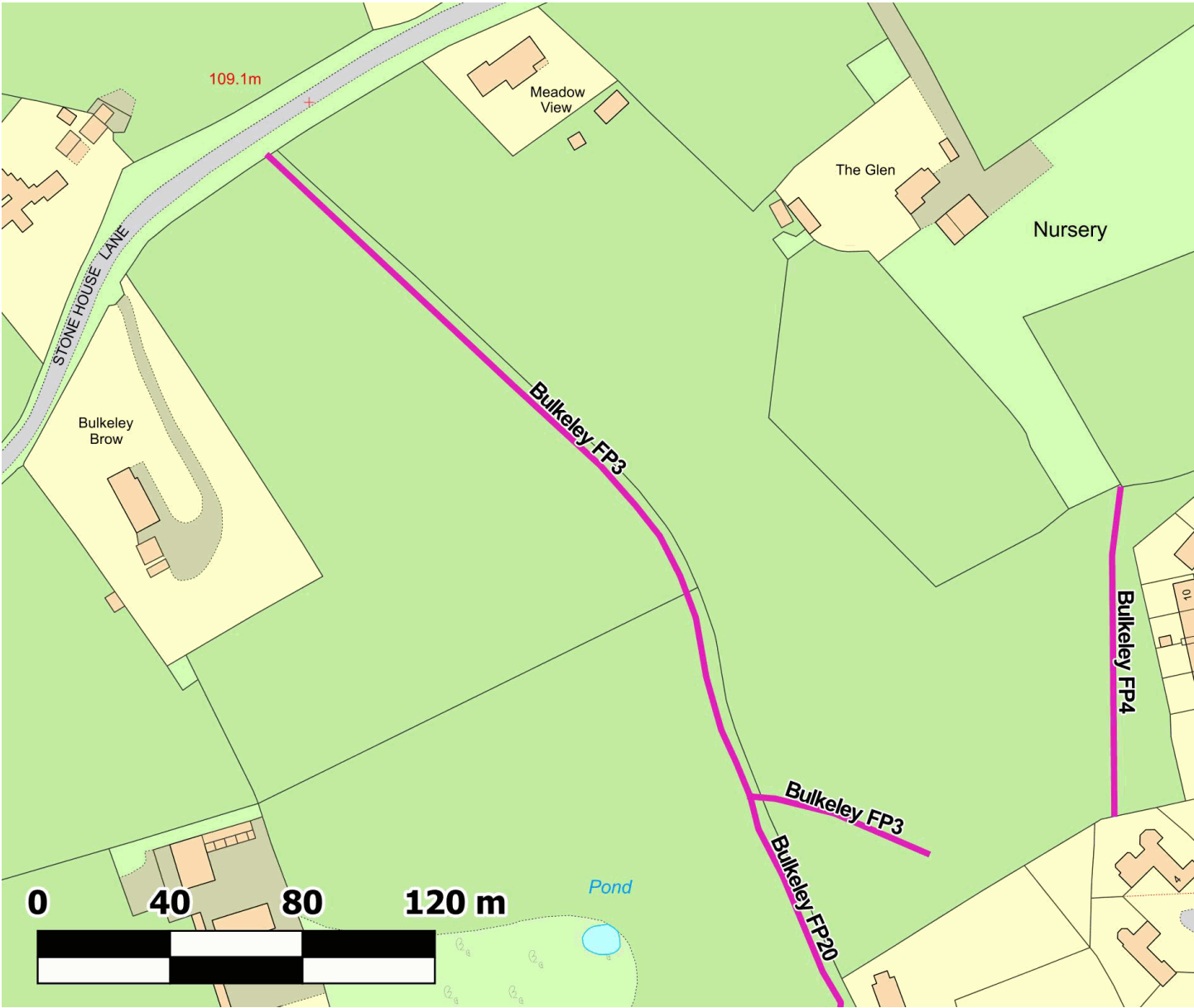


Scale: 1:1,600

Reproduced from an Ordnance Survey map with the permission of the Controller of HMSO © Crown Copyright. 2021

<u>Admin Group</u>	Crewe and Nantwich
<u>Admin Area</u>	Bulkeley
<u>Path Code</u>	054/FP21
<u>Status</u>	Footpath
<u>Length (m):</u>	283.22

Path Map Report

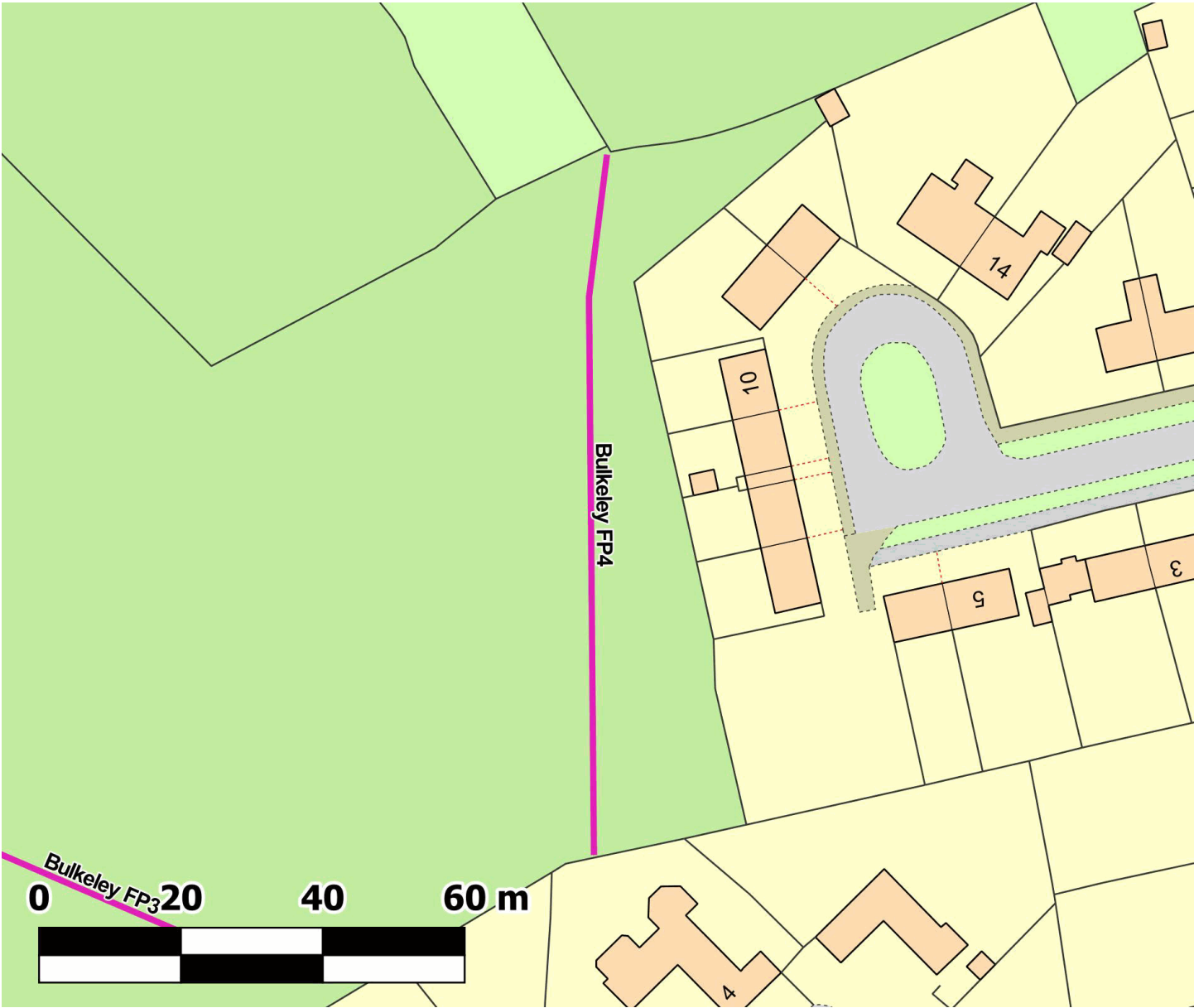


Scale: 1:1,500

Reproduced from an Ordnance Survey map with the permission of the Controller of HMSO © Crown Copyright. 2021

<u>Admin Group</u>	Crewe and Nantwich
<u>Admin Area</u>	Bulkeley
<u>Path Code</u>	054/FP3
<u>Status</u>	Footpath
<u>Length (m):</u>	304.83

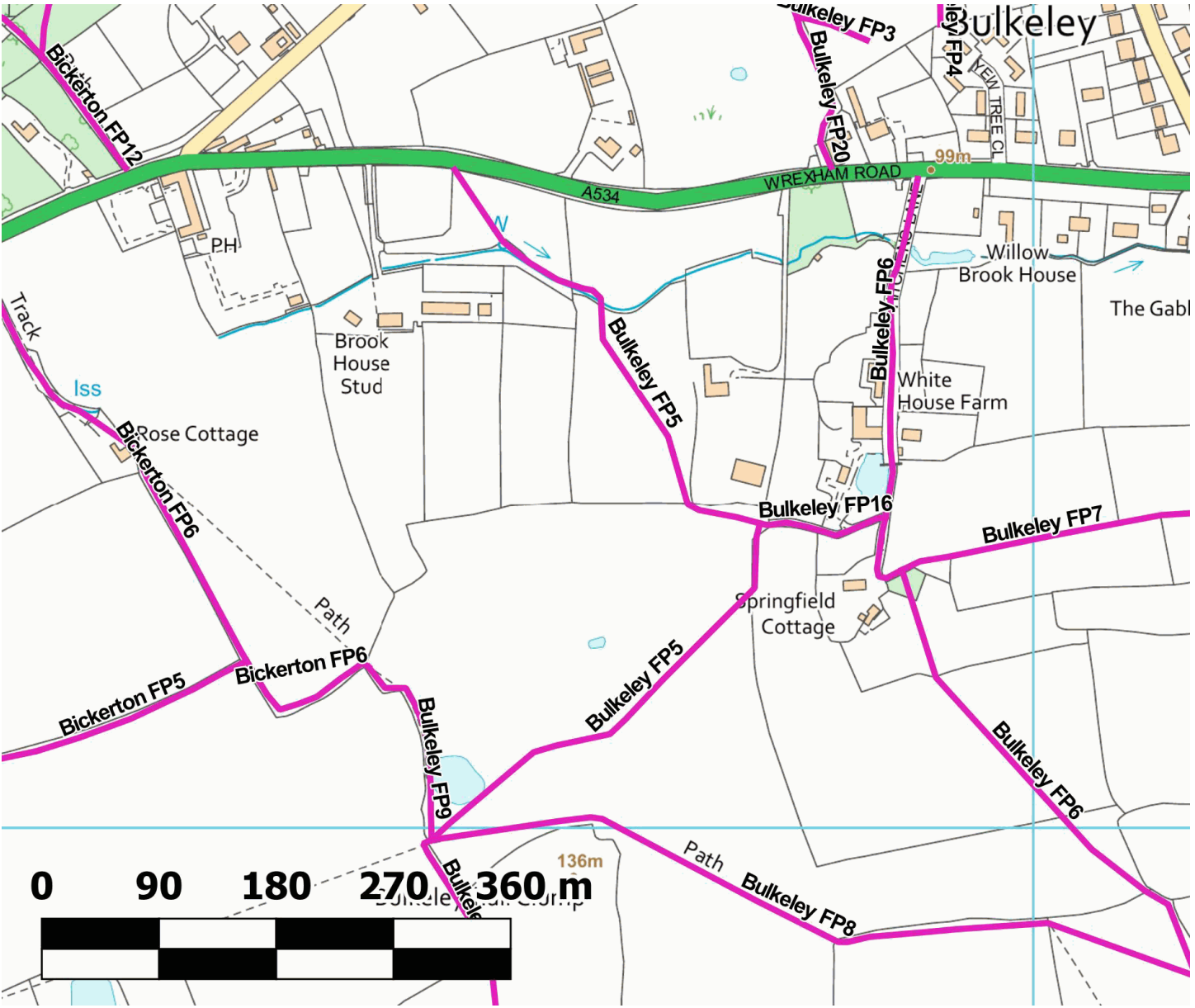
Path Map Report



Scale: 1:700

Reproduced from an Ordnance Survey map with the permission of the Controller of HMSO © Crown Copyright. 2021

<u>Admin Group</u>	Crewe and Nantwich
<u>Admin Area</u>	Bulkeley
<u>Path Code</u>	054/FP4
<u>Status</u>	Footpath
<u>Length (m):</u>	102.01

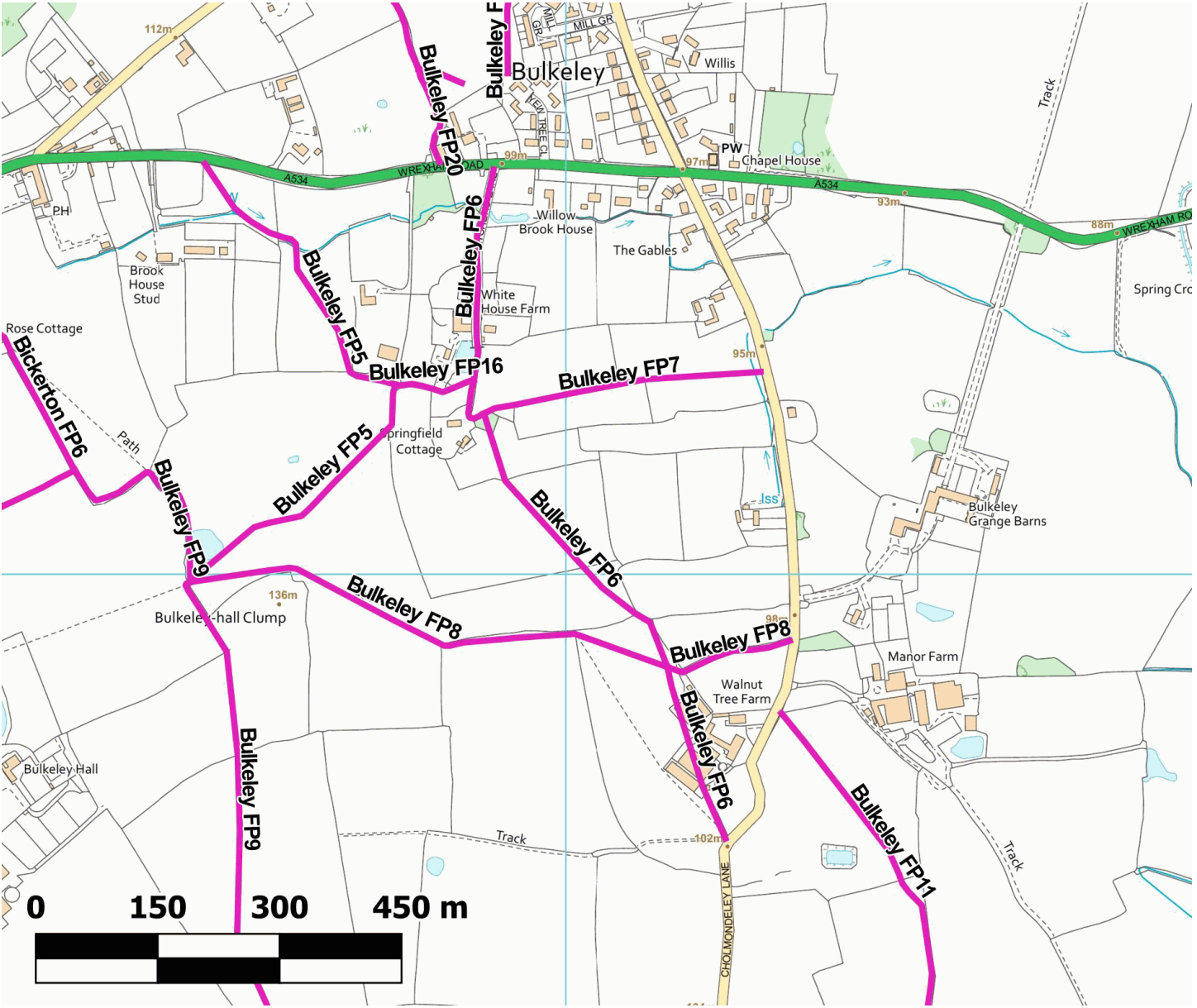


Scale: 1:3,800

Reproduced from an Ordnance Survey map with the permission of the Controller of HMSO © Crown Copyright. 2021

<u>Admin Group</u>	Crewe and Nantwich
<u>Admin Area</u>	Bulkeley
<u>Path Code</u>	054/FP5
<u>Status</u>	Footpath
<u>Length (m):</u>	758.94

Path Map Report

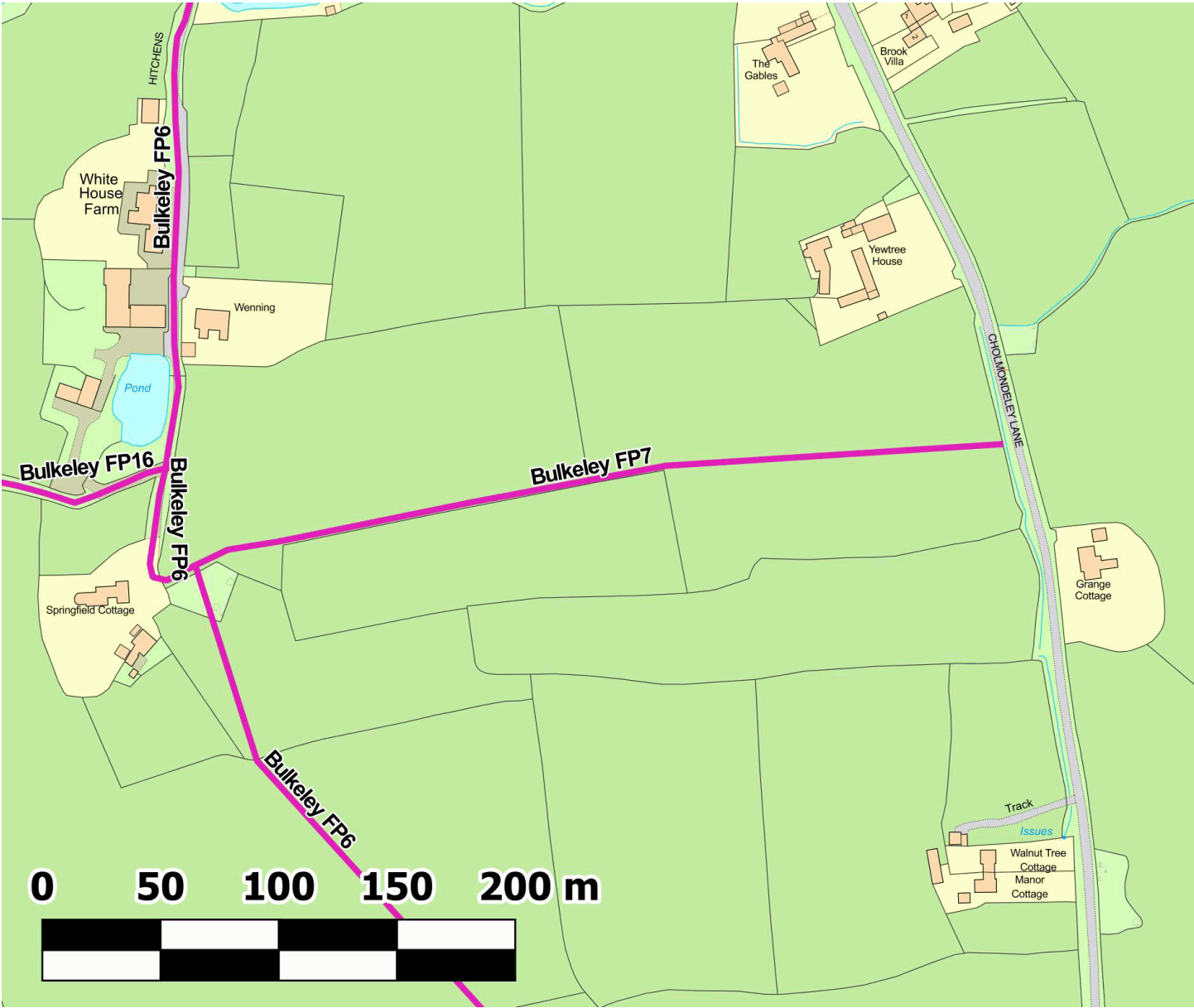


Scale: 1:6,100

Reproduced from an Ordnance Survey map with the permission of the Controller of HMSO © Crown Copyright. 2021

<u>Admin Group</u>	Crewe and Nantwich
<u>Admin Area</u>	Bulkeley
<u>Path Code</u>	054/FP6
<u>Status</u>	Footpath
<u>Length (m):</u>	947.87

Path Map Report

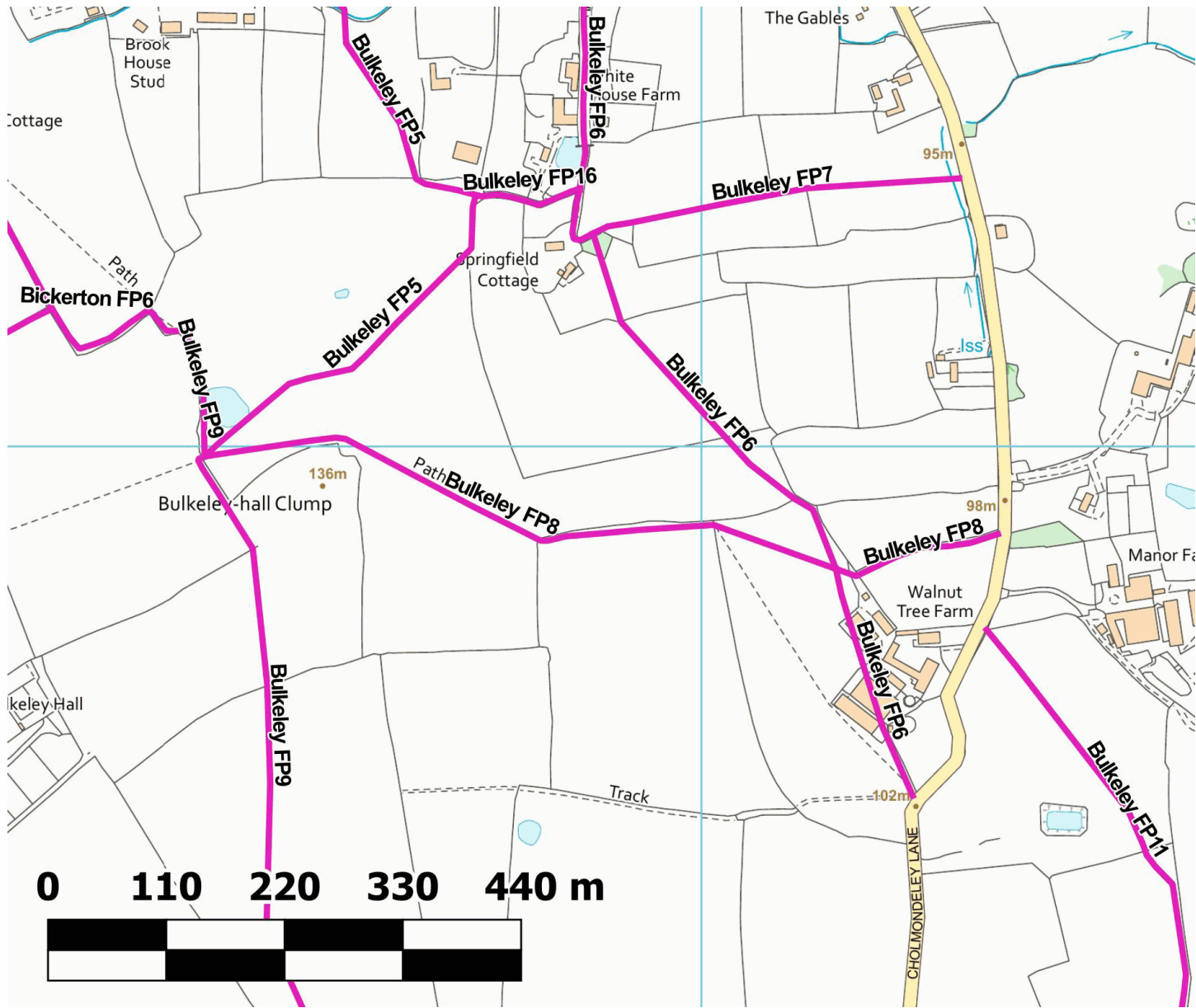


Scale: 1:2,100

Reproduced from an Ordnance Survey map with the permission of the Controller of HMSO © Crown Copyright. 2021

<u>Admin Group</u>	Crewe and Nantwich
<u>Admin Area</u>	Bulkeley
<u>Path Code</u>	054/FP7
<u>Status</u>	Footpath
<u>Length (m):</u>	345.56

Path Map Report

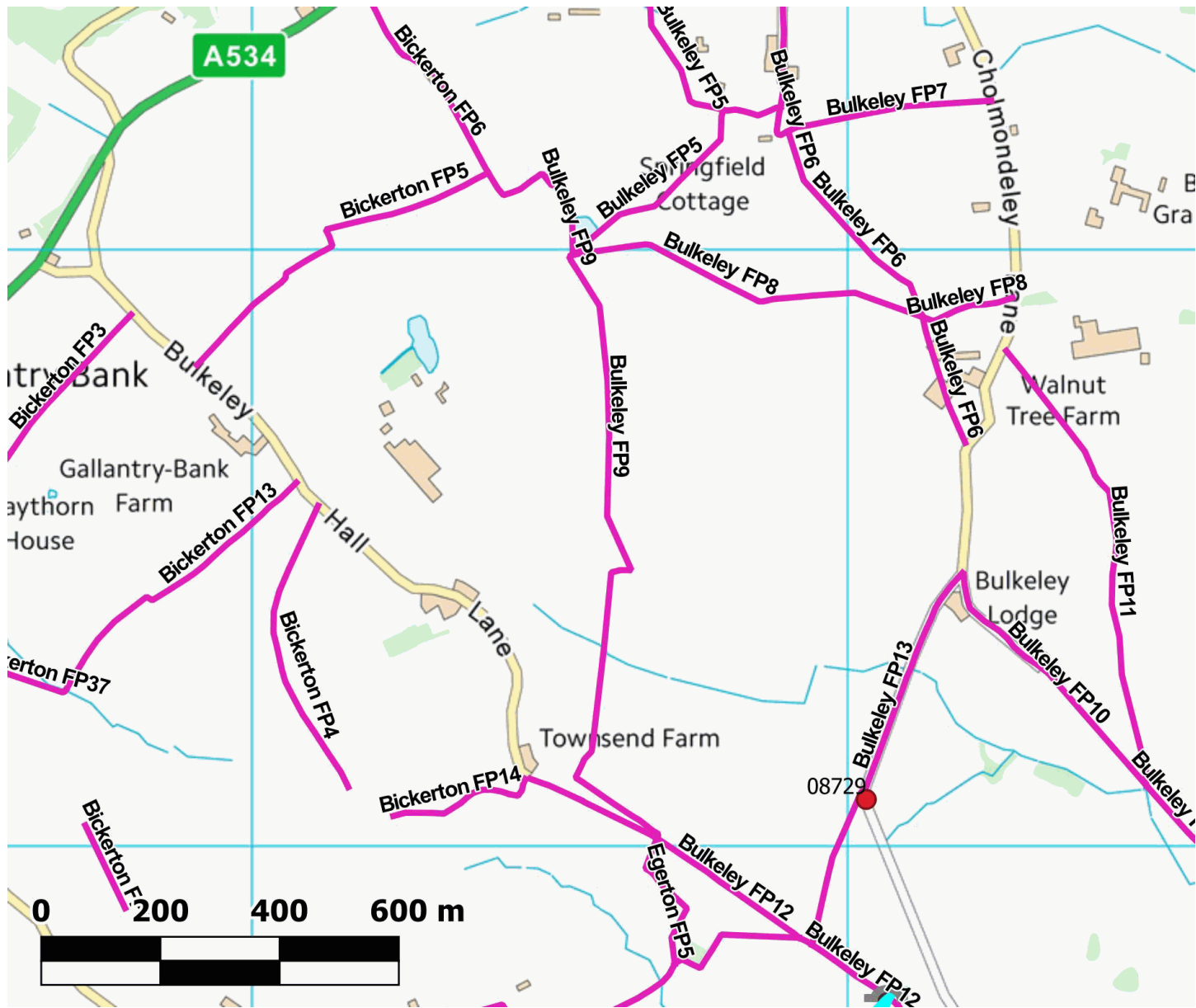


Scale: 1:4,600

Reproduced from an Ordnance Survey map with the permission of the Controller of HMSO © Crown Copyright. 2021

<u>Admin Group</u>	Crewe and Nantwich
<u>Admin Area</u>	Bulkeley
<u>Path Code</u>	054/FP8
<u>Status</u>	Footpath
<u>Length (m):</u>	778.17

Path Map Report



Scale: 1:8,300

Reproduced from an Ordnance Survey map with the permission of the Controller of HMSO © Crown Copyright. 2021

<u>Admin Group</u>	Crewe and Nantwich
<u>Admin Area</u>	Bulkeley
<u>Path Code</u>	054/FP9
<u>Status</u>	Footpath
<u>Length (m):</u>	1,278.58